





































































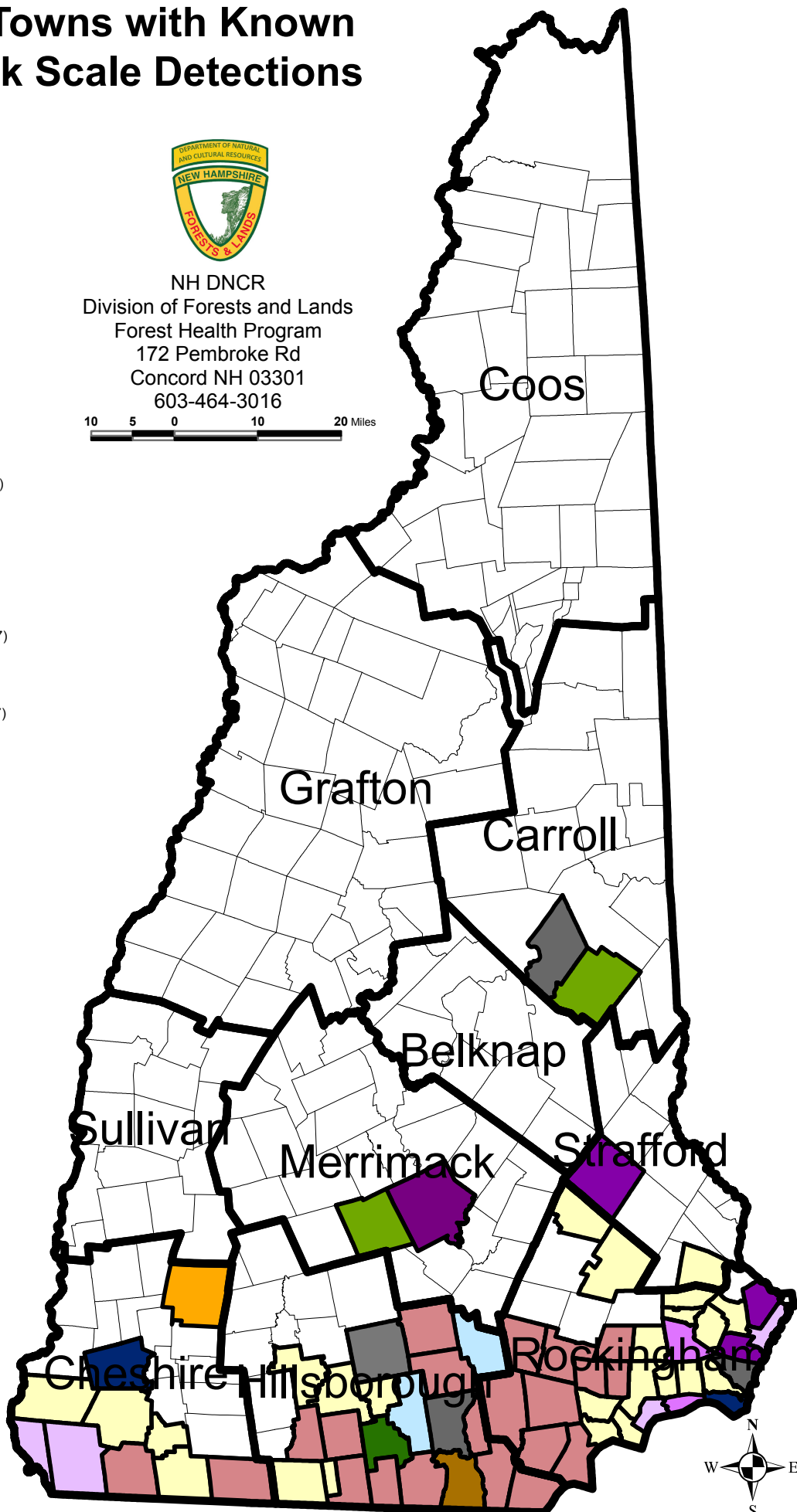
New Hampshire Towns with Known Elongate Hemlock Scale Detections

Infested Towns (year first detected)

 Nashua (2006)	 Mason (2016)
 Milford (2008)	 Pelham (2016)
 Amherst (2009)	 Richmond (2016)
 Manchester (2009)	 Rindge (2016)
 Keene (2010)	 Salem (2016)
 Seabrook (2010)	 Sandown (2016)
 Exeter (2011)	 Temple (2016)
 South Hampton (2011)	 Wilton (2016)
 Concord (2012)	 Windham (2016)
 North Hampton (2012)	 Atkinson (2017)
 Portsmouth (2012)	 Brentwood (2017)
 Strafford (2012)	 Chesterfield (2017)
 Hampton (2013)	 Durham (2017)
 Merrimack (2013)	 East Kingston (2017)
 New Boston (2013)	 Fitzwilliam (2017)
 Tuffonboro (2013)	 Greenfield (2017)
 Hopkinton (2014)	 Greenland (2017)
 Wolfeboro (2014)	 Greenville (2017)
 Hinsdale (2015)	 Hampstead (2017)
 Newton (2015)	 Hampton Falls (2017)
 Rye (2015)	 Kensington (2017)
 Winchester (2015)	 Kingston (2017)
 Auburn (2016)	 Lyndeborough (2017)
 Bedford (2016)	 Mont Vernon (2017)
 Brookline (2016)	 Newfields (2017)
 Chester (2016)	 New Ipswich (2017)
 Danville (2016)	 Newmarket (2017)
 Derry (2016)	 Nottingham (2017)
 Fremont (2016)	 Northwood (2017)
 Goffstown (2016)	 Plaistow (2017)
 Hollis (2016)	 Stratham (2017)
 Hudson (2016)	 Swanzey (2017)
 Litchfield (2016)	 Troy (2017)
 Londonderry (2016)	 Stoddard (2018)



NH DNCR
 Division of Forests and Lands
 Forest Health Program
 172 Pembroke Rd
 Concord NH 03301
 603-464-3016



Jen Weimer
 6 June 2018