





















New Hampshire WILDLIFE HABITAT LAND COVER 2015

-  Coastal Island/Rocky coast
-  Dune
-  Salt marsh
-  Peatland
-  Marsh and Shrub wetland
-  Northern or Temperate Swamp
-  Floodplain Forest
-  Grassland
-  Pine barren
-  Cliff or Talus slope
-  Rocky ridge
-  Alpine
-  High-elevation Spruce-fir
-  Low-elevation Spruce-fir
-  Northern hardwood-conifer
-  Appalachian oak-pine
-  Hemlock-hardwood-pine
-  Open Water
-  Developed or Barren (NLCD)
-  Conservation or public land

The NH Fish and Game Department has worked with partners in the conservation community to update the state's Wildlife Action Plan (WAP). The plan, mandated and funded by the federal government through the State Wildlife Grants program, provides New Hampshire decision-makers with important tools for restoring and maintaining critical habitats and populations of the state's species of conservation and management concern. It is a pro-active effort to define and implement a strategy that will help keep species off rare species lists. www.wildnh.com/wildlife/wap.html



Base map data provided by NH GRANIT at UNH
December 2015. Intended for planning use only.

0 1 2 Kilometers
0 0.75 1.5 Miles

